




Notes:
 1. Do not scale from this drawing. Use printed dimensions only.

KEY:

-  Extent of proposed 20mph speed limit
-  Existing School
-  Proposed Part time advisory 20 mph speed limit

P02	Removed the Private areas as it confirmed as council land		
Rev	Revision details	Chkd	Appd
Drawn: MRS			
Design: MRS			
Chkd: SMW			
Appd: AC			
Date: 02/12/2022			
		Preliminary	✓
		For comment	
		For tender	
		For construction	
		As constructed	
		Other	

Client


Project Name
Sheffield 20mph Speed Limit Strategy

Drawing Title
Extent of proposed Westfield 20mph speed limit

Original Dwg Size : A3
 Scale : NTS
 Dimensions : -
 Copyright © Amey

Drawing No
 TR-20813 222-TRO 001
 Rev
 P02

Reproduced from the Ordnance Survey map with the permission of the controller of H.M. Stationery Office. © Crown copyright reserved. Licence no. 100018816.

This page is intentionally left blank